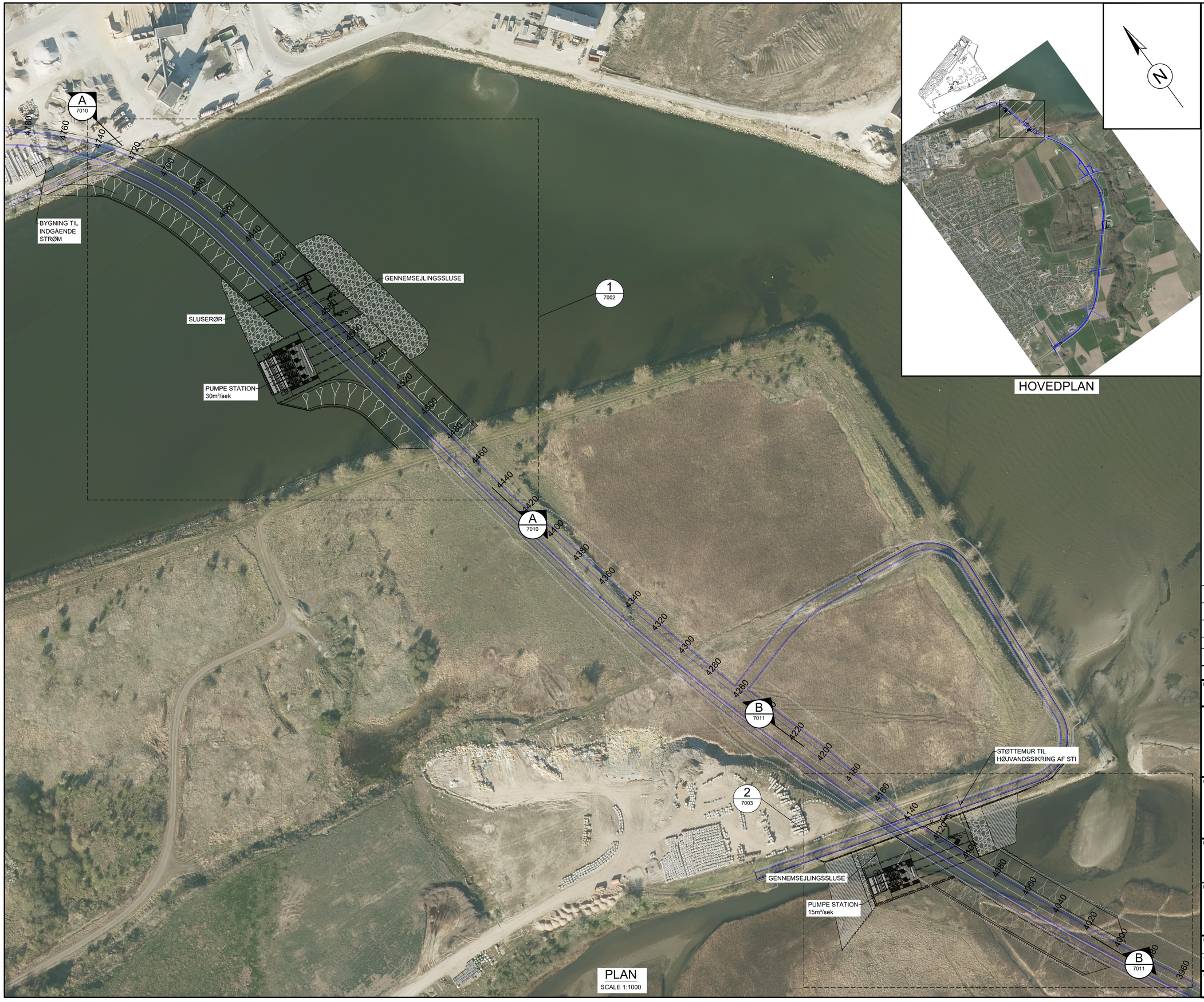

PLAN
SCALE 1:1000

NOTER:

1. ALLE DIMENSIONER ER I MILLIMETER OG NIVEAUER ER I METER DANSK VERTIKAL REFERENCE 1990 (mDVR), MEDMINDRE ANDET ER ANGIVET.

SIGNATUR:

BYGNING

EROSIONSSIKRING

10m 0m 10m 20m 30m 40m 50m 60m 70m

Scale 1:1000

Rev.	Date	Description	By	Chk'd	App'd
P5	01/12/20	PLANNING DRAWING	VK	YKR	IDR
P4	02/09/20	PLANNING DRAWING	VK	YKR	IDR
P3	19/08/20	PLANNING DRAWING	VK	YKR	IDR
P2	07/08/20	PLANNING DRAWING	VK	YKR	IDR
P1	30/07/20	CONCEPT DESIGN REPORT	VK	YKR	IDR

Drawing Status: FIT FOR INFORMATION

Suitability: S2

ATKINS
Atkins Danmark A/S
Arne Jacobsens Allé 17
2300 København S
Tlf.: 5251 9000
www.atkins.dk

Copyright © Atkins Limited (2013)

Client: HORSENS KOMMUNE

Project Title: HORSENS RINGVEJ SYD

Drawing Title: OVERSIGTSPLAN SLUSER OG PUMPER

Scale	Designed	Drawn	Checked	Authorised
AS SHOWN	YKR	VK	AM	IDR
Original Size: A1	Date: 28/05/2020	Date: 28/05/2020	Date: 28/05/2020	Date: 28/05/2020

Drawing Number: 5198468-ATK-XXX-XX-DR-C-7001

Revision: P5

USER: vjpi7347 Date: 01/12/20 14:35:13 Filename: C:\pw_prod\wesatms_vjpi7347\dms29592\5198468-ATK-XXX-XX-DR-C-7001.dwg

1 / 7001 DETAIL 1
1:500

NOTER:

1. ALLE DIMENSIONER ER I MILLIMETER OG NIVEAUER ER I METER DANSK VERTIKAL REFERENCE 1990 (mDVR), MEDMINDRE ANDET ER ANGIVET.

SIGNATUR:

- VEJ / CYKELSTI
- BYGNING
- RABAT
- EROSIONSSIKRING

10m 0m 10m 20m 30m
Scale 1:500

Rev.	Date	Description	By	Chk'd	App'd
P5	26/11/20	PLANNING DRAWING	VK	YKR	IDR
P4	09/09/20	PLANNING DRAWING	VK	YKR	IDR
P3	31/08/20	PLANNING DRAWING	VK	YKR	IDR
P2	07/08/20	PLANNING DRAWING	VK	YKR	IDR
P1	31/07/20	CONCEPT DESIGN REPORT	VK	YKR	IDR

Drawing Status: FIT FOR INFORMATION
Suitability: S2

ATKINS
Atkins Danmark A/S
Arne Jacobsens Allé 17
2300 København S
Tlf.: 5251 9000
www.atkins.dk

Copyright © Atkins Limited (2013)

Client: HORSENS KOMMUNE

Project Title: HORSENS RINGVEJ SYD

Drawing Title: OVERSIGTSPLAN
SLUSER OG PUMPER
BYGHOLM Å

Scale	Designed	Drawn	Checked	Authorised
1:500	YKR	VK	AM	IDR
Original Size: A1	Date: 05/06/2020	Date: 05/06/2020	Date: 05/06/2020	Date: 05/06/2020

Drawing Number: 5198468-ATK-XXX-XX-DR-C-7002
Revision: P5

USER: vjp7347 Date: 26/11/20 13:50:16 Filename: C:\pw_proj\hvesaltrns_vjp7347\dms29592\5198468-ATK-XXX-XX-DR-C-7002.dwg

NOTER:

1. ALLE DIMENSIONER ER I MILLIMETER OG NIVEAUER ER I METER DANSK VERTIKAL REFERENCE 1990 (mDVR), MEDMINDRE ANDET ER ANGIVET.

SIGNATUR:

- VEJ / CYKELSTI
- BYGNING
- RABAT
- EROSIONSSIKRING
- UDDYBNING

5m 0m 5m 10m 15m

Scale 1:250

Rev.	Date	Description	By	Chk'd	App'd
P4	09/09/20	PLANNING DRAWING	VK	YKR	IDR
P3	18/08/20	PLANNING DRAWING	VK	YKR	IDR
P2	07/08/20	PLANNING DRAWING	VK	YKR	IDR
P1	05/08/20	CONCEPT DESIGN REPORT	VK	YKR	IDR

Drawing Status: FIT FOR INFORMATION

Suitability: S2

ATKINS
Atkins Danmark A/S
Arne Jacobsens Allé 17
2300 København S
Tlf.: 5251 9000
www.atkins.dk

Copyright © Atkins Limited (2013)

Client: HORSENS KOMMUNE

Project Title: HORSENS RINGVEJ SYD

Drawing Title: OVERSIGTSPLAN SLUSER OG PUMPER DAGNÆS BÆK

Scale	Designed	Drawn	Checked	Authorised
1:250	YKR	VK	AM	IDR
Original Size: A1	Date: 12/06/2020	Date: 12/06/2020	Date: 12/06/2020	Date: 12/06/2020

Drawing Number: 5198468-ATK-XXX-XX-DR-C-7003

Revision: P4

USER: VUA7347 Date: 09/9/20 09:28:35 Filename: C:\pw_pro\hvesaatma_vja\7347\dms26952\5198468-ATK-XXX-XX-DR-C-7003.dwg

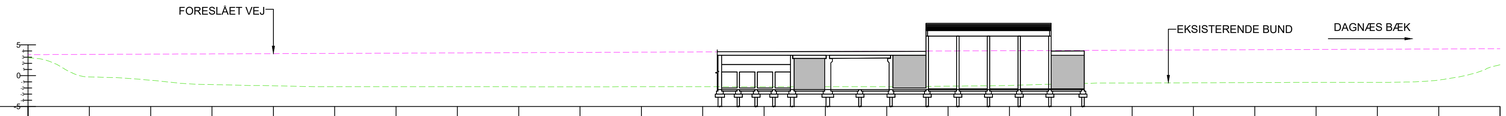

STATIONERING (m)	4720	4710	4700	4690	4680	4670	4660	4650	4640	4630	4620	4610	4600	4590	4580	4570	4560	4550	4540	4530	4520	4510	4500	4490	4480
EKSISTERENDE TERRÆN (m)	2.903	-0.206	-0.749	-1.449	-1.638	-1.800	-1.800	-1.800	-1.801	-1.802	-1.800	-1.800	-1.800	-1.800	-1.798	-1.699	-1.590	-1.311	-1.199	-1.162	-1.123	-1.088	-1.097	-0.716	1.757
VEJNIVEAU (m)	3.413	3.453	3.493	3.533	3.573	3.613	3.653	3.693	3.733	3.773	3.813	3.853	3.893	3.933	3.973	4.013	4.053	4.093	4.133	4.173	4.213	4.253	4.293	4.333	

A 7001 SNIT
1:500

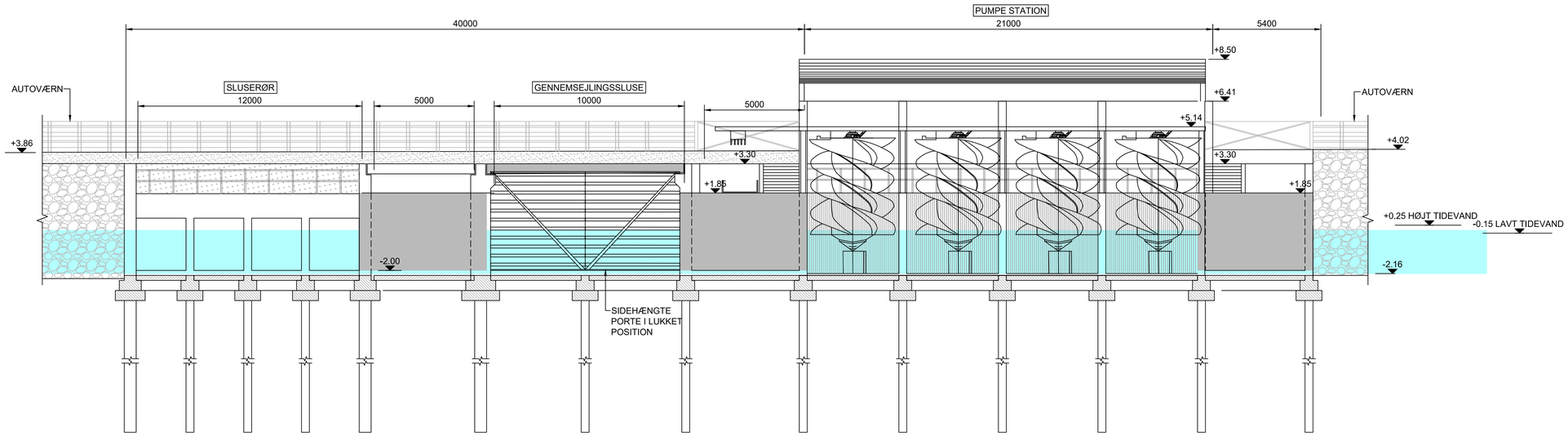

C 7002 FACADE
1:125

NOTER:

1. ALLE DIMENSIONER ER I MILLIMETER OG NIVEAUER ER I METER DANSK VERTIKAL REFERENCE 1990 (mDVR), MEDMINDRE ANDET ER ANGIVET.

SIGNATUR:

VAND

10m 0m 10m 20m 30m
Scale 1:500

10m 0m 10m 20m 30m
Scale 1:125

Rev.	Date	Description	By	Chk'd	App'd
P3	02/09/20	PLANNING DRAWING	VK	YKR	IDR
P2	19/08/20	PLANNING DRAWING	VK	YKR	IDR
P1	07/08/20	PLANNING DRAWING	VK	YKR	IDR

Drawing Status: FIT FOR INFORMATION
Suitability: S2

ATKINS
Atkins Danmark A/S
Arne Jacobsens Allé 17
2300 København S
Tlf.: 5251 9000
www.atkins.dk

Copyright © Atkins Limited (2013)

Client: HØRSENS KOMMUNE

Project Title: HORSENS RINGVEJ SYD

Drawing Title: FACADETEGNING, BYGHOLM Å

Scale	Designed	Drawn	Checked	Authorised
AS SHOWN	YKR	VK	AM	IDR
Original Size: A1	Date: 05/05/2020	Date: 05/05/2020	Date: 05/05/2020	Date: 05/05/2020

Drawing Number: 5198468-ATK-XXX-XX-DR-C-7010
Revision: P3

USER: VLJA7347 Date: 02/9/20 15:47:05 Filename: C:\pw_prod\wsa\ms_vjlp7347\ms2092\5198468-ATK-XXX-XX-DR-C-7010.dwg

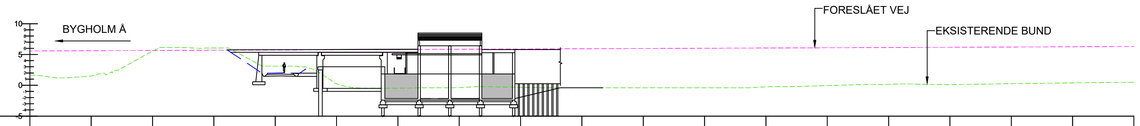

STATIONERING (m)	4180	4170	4160	4150	4140	4130	4120	4110	4100	4090	4080	4070	4060	4050	4040	4030	4020	4010	4000
EKSISTERENDE TERRÆN (m)	1.575	1.500	5.516	6.059	3.115	0.257	-0.474	-0.368	-0.323	-0.400	-0.400	-0.400	-0.257	-0.048	0.152	0.112	0.270	0.388	0.500
VEJNIVEAU (m)	5.573	5.613	5.653	5.693	5.733	5.772	5.813	5.853	5.893	5.933	5.973	6.013	6.053	6.093	6.133	6.173	6.213	6.253	

B 7001 SNIT
1:500

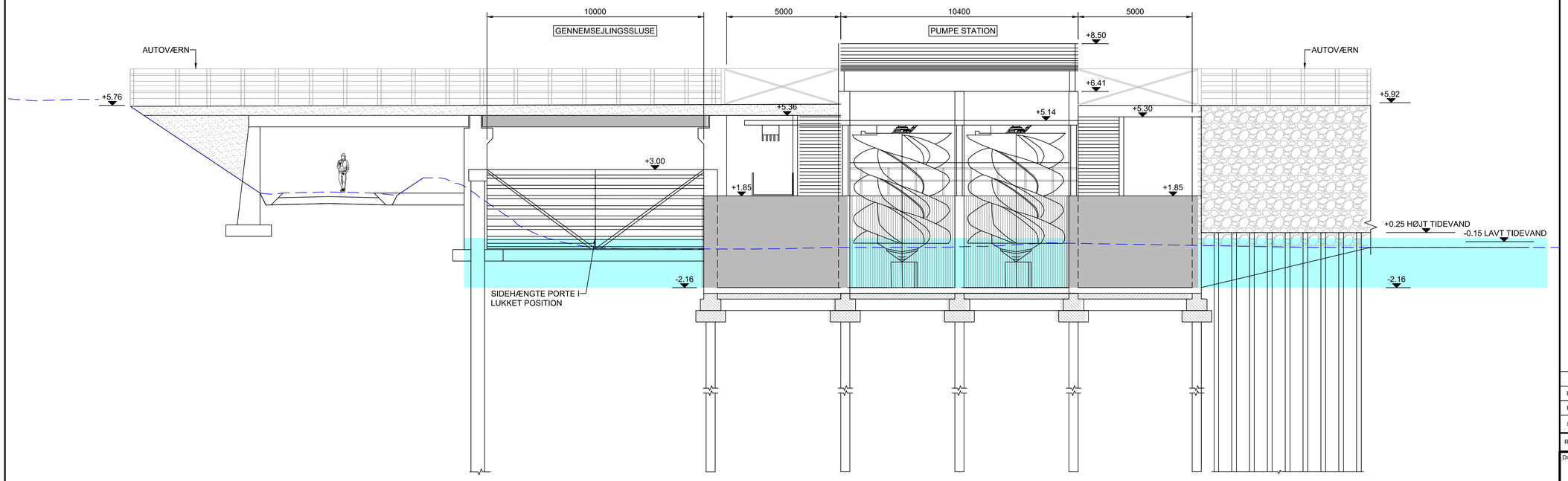

A 7003 FACADE
1:100

NOTER:

1. ALLE DIMENSIONER ER I MILLIMETER OG NIVEAUER ER I METER DANSK VERTIKAL REFERENCE 1990 (mDVR), MEDMINDRE ANDET ER ANGIVET.

SIGNATUR:

EKSISTERENDE BUND

VAND

10m 0m 10m 20m 30m
Scale 1:500

4m 3m 2m 1m 0m 2m 4m
Scale 1:100

Rev.	Date	Description	By	Chk'd	App'd
P3	10/09/20	PLANNING DRAWING	VK	YKR	IDR
P2	19/08/20	PLANNING DRAWING	VK	YKR	IDR
P1	07/08/20	PLANNING DRAWING	VK	YKR	IDR

Drawing Status: FIT FOR INFORMATION
Suitability: S2

ATKINS
Atkins Danmark A/S
Arne Jacobsens Allé 17
2300 København S
Tlf.: 5251 9000
www.atkins.dk

Copyright © Atkins Limited (2013)

Client: HORSENS KOMMUNE

Project Title: HORSENS RINGVEJ SYD

Drawing Title: FACADETEGNING, DAGNÆS BÆK

Scale	Designed	Drawn	Checked	Authorised
AS SHOWN	YKR	VK	AM	IDR
Original Size: A1	Date: 05/05/2020	Date: 05/05/2020	Date: 05/05/2020	Date: 05/05/2020

Drawing Number: 5198468-ATK-XXX-XX-DR-C-7011
Revision: P3

USER: VUA7347 Date: 10/9/20 15:52:17 Filename: C:\pw_pro\threeatkins_vjlp\7347\dms26952\5198468-ATK-XXX-XX-DR-C-7011.dwg

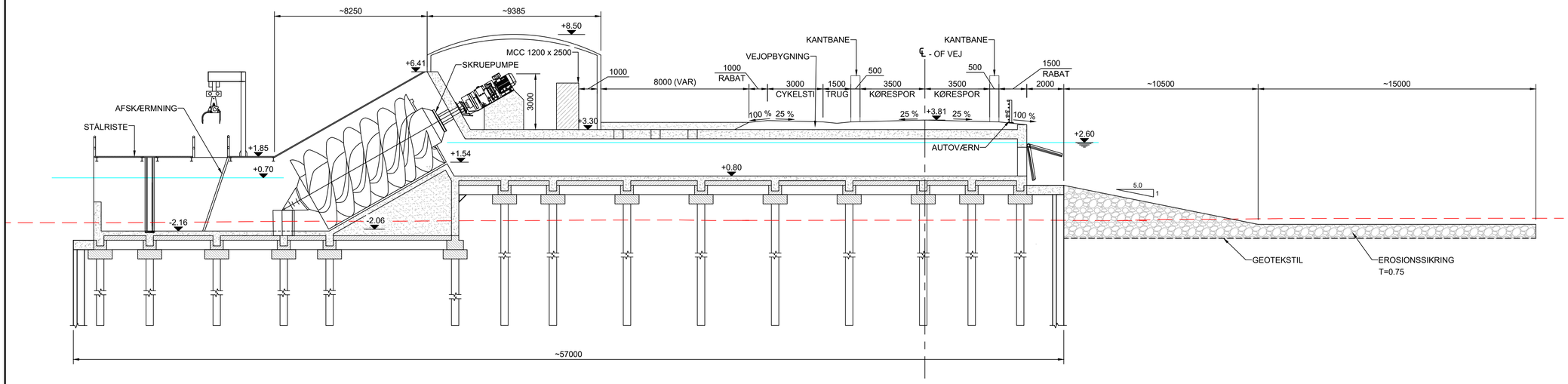

E 7002 SNIT
1:125

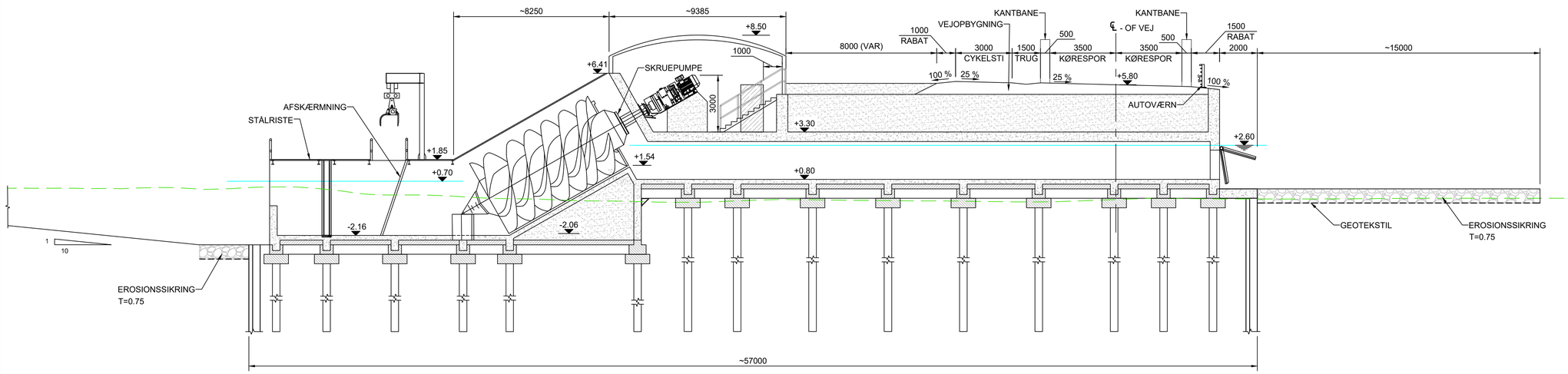

F 7003 SNIT
1:125

NOTER:

1. ALLE DIMENSIONER ER I MILLIMETER OG NIVEAUER ER I METER DANSK VERTIKAL REFERENCE 1990 (mDVR), MEDMINDRE ANDET ER ANGIVET.
2. EROSIONSSIKRING MED DÆKSTEN HMA 300/1000 t=0.75 iht. EN13383

SIGNATUR:

- EKSISTERENDE BUND VED BYGHOLM Å
- EKSISTERENDE BUND VED DAGNÆS BÆK
- GEOTEKSTILE

SIGNATUR:

- EROSIONSSIKRING
- TILFYLDNINGSMATERIALE

4m 3m 2m 1m 0m 2m 4m
Scale 1:125

Rev.	Date	Description	By	Chk'd	App'd
P4	02/09/20	PLANNING DRAWING	VK	YKR	IDR
P3	19/08/20	PLANNING DRAWING	VK	YKR	IDR
P2	07/08/20	PLANNING DRAWING	VK	YKR	IDR
P1	05/08/20	CONCEPT DESIGN REPORT	VK	YKR	IDR

Drawing Status: FIT FOR INFORMATION
Suitability: S2

ATKINS
Atkins Danmark A/S
Arne Jacobsens Allé 17
2300 København S
Tlf.: 5251 9000
www.atkins.dk

Copyright © Atkins Limited (2013)

Client: HØRSENS KOMMUNE

Project Title: HORSENS RINGVEJ SYD

Drawing Title: PRINCIPSNIT, PUMPER

Scale	Designed	Drawn	Checked	Authorised
1:125	YKR	VK	AM	IDR
Original Size: A1	Date: 12/06/2020	Date: 12/06/2020	Date: 12/06/2020	Date: 12/06/2020

Drawing Number: 5198468-ATK-XXX-XX-DR-C-7021
Revision: P4

USER: vjip7347
Date: 16/9/20 21:42:59
Filename: C:\pw_prod\wsatkins_vjip7347\dms0092\5198468-ATK-XXX-XX-DR-C-7021.dwg

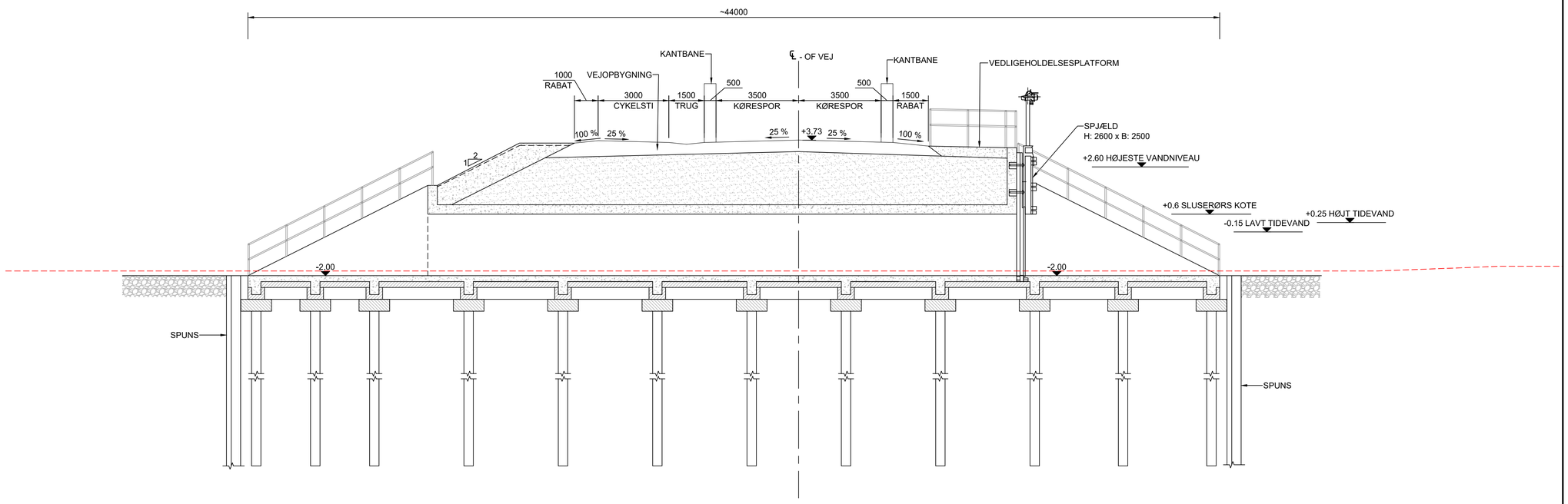

A 7002 SNIT
1:100

NOTER:

1. ALLE DIMENSIONER ER I MILLIMETER OG NIVEAUER ER I METER DANSK VERTIKAL REFERENCE 1990 (mDVR), MEDMINDRE ANDET ER ANGIVET.
2. EROSIONSSIKRING MED DÆKSTEN HMA 300/1000 t=0.75 iht. EN13383

SIGNATUR:

EKSISTERENDE BUND

EROSIONSSIKRING

TILFYLDNINGSMATERIALE

4m 3m 2m 1m 0m 2m 4m
Scale 1:100

Rev.	Date	Description	By	Chk'd	App'd
P4	10/09/20	PLANNING DRAWING	VK	YKR	IDR
P3	19/08/20	PLANNING DRAWING	VK	YKR	IDR
P2	07/08/20	PLANNING DRAWING	VK	YKR	IDR
P1	31/07/20	CONCEPT DESIGN REPORT	VK	YKR	IDR

Drawing Status: FIT FOR INFORMATION
Suitability: S2

ATKINS
Atkins Danmark A/S
Arne Jacobsens Allé 17
2300 København S
Tlf.: 5251 9000
www.atkins.dk

Copyright © Atkins Limited (2013)

Client: HØRSENS KOMMUNE

Project Title: HORSENS RINGVEJ SYD

Drawing Title: PRINCIPSNIT, SLUSETUNNEL BYGHOLM Å

Scale	Designed	Drawn	Checked	Authorised
1:100	YKR	VK	AM	IDR
Original Size: A1	Date: 12/06/2020	Date: 12/06/2020	Date: 12/06/2020	Date: 12/06/2020

Drawing Number: 5198468-ATK-XXX-XX-DR-C-7022
Revision: P4

USER: vjlp7347 Date: 16/9/20 13:07:01 Filename: C:\pw_prod\wasdms_vjlp7347\dms20\5235198468-ATK-XXX-XX-DR-C-7022.dwg

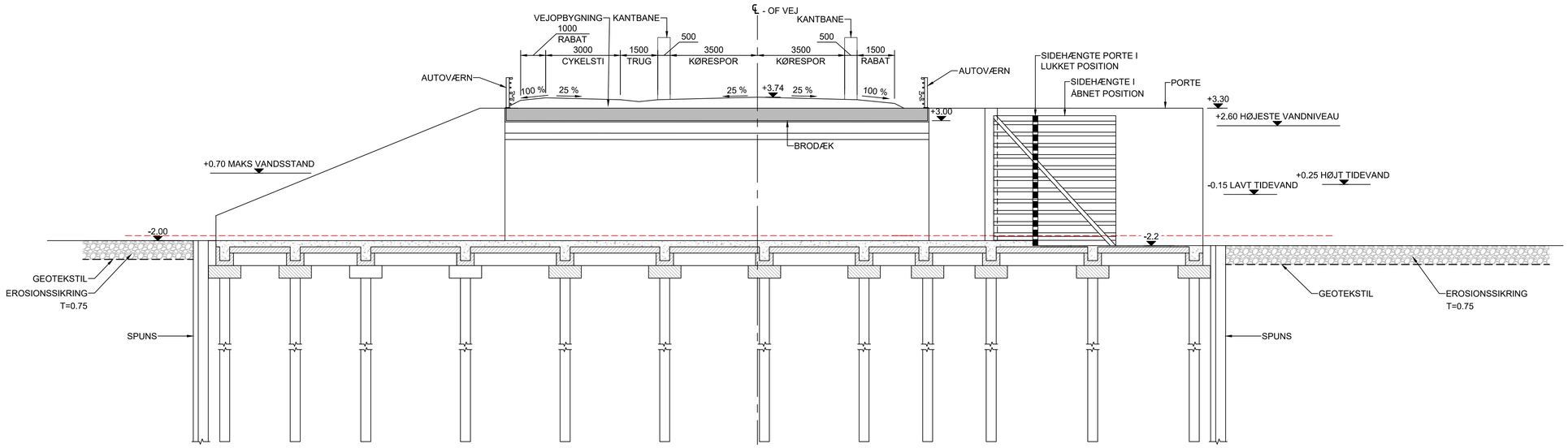

B 7002 SNIT
1:100

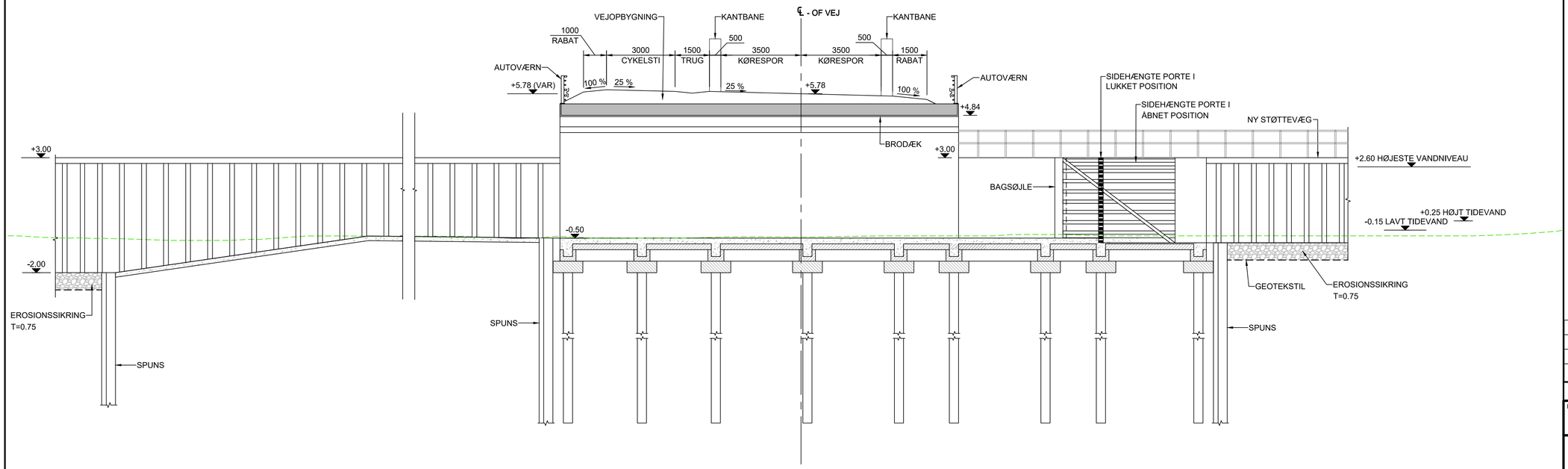

D 7003 SNIT
1:100

NOTER:

1. ALLE DIMENSIONER ER I MILLIMETER OG NIVEAUER ER METER DANSK VERTIKAL REFERENCE 1990 (mDVR), MEDMINDRE ANDET ER ANGIVET.
2. EROSIONSSIKRING MED DÆKSTEN HMA 300/1000 t=0.75 iht. EN13383

SIGNATUR:

- EKSISTERENDE BUND VED BYGHOLM Å
- EKSISTERENDE BUND VED DAGNÆS BÆK
- GEOTEKSTIL
- EROSIONSSIKRING

4m 3m 2m 1m 0m 2m 4m
Scale 1:100

Rev.	Date	Description	By	Chk'd	App'd
P4	10/09/20	PLANNING DRAWING	VK	YKR	IDR
P3	19/08/20	PLANNING DRAWING	VK	YKR	IDR
P2	08/07/20	PLANNING DRAWING	VK	YKR	IDR
P1	30/07/20	CONCEPT DESIGN REPORT	VK	YKR	IDR

Drawing Status: FIT FOR INFORMATION
Suitability: S2

ATKINS
Atkins Danmark A/S
Arne Jacobsens Allé 17
2300 København S
Tlf.: 5251 9000
www.atkins.dk

Copyright © Atkins Limited (2013)

Client: HORSENS KOMMUNE

Project Title: HORSENS RINGVEJ SYD

Drawing Title: PRINCIPSNIT SLUSE

Scale	Designed	Drawn	Checked	Authorised
1:100	YKR	VK	AM	IDR
Original Size: A1	Date: 05/05/2020	Date: 05/05/2020	Date: 05/05/2020	Date: 05/05/2020

Drawing Number: 5198468-ATK-XXX-XX-DR-C-7023
Revision: P4

USER: vejk7347 Date: 18/9/20 12:22:54 Filename: C:\pw_prod\wesadms_vejk7347\dms29592\5198468-ATK-XXX-XX-DR-C-7023.dwg

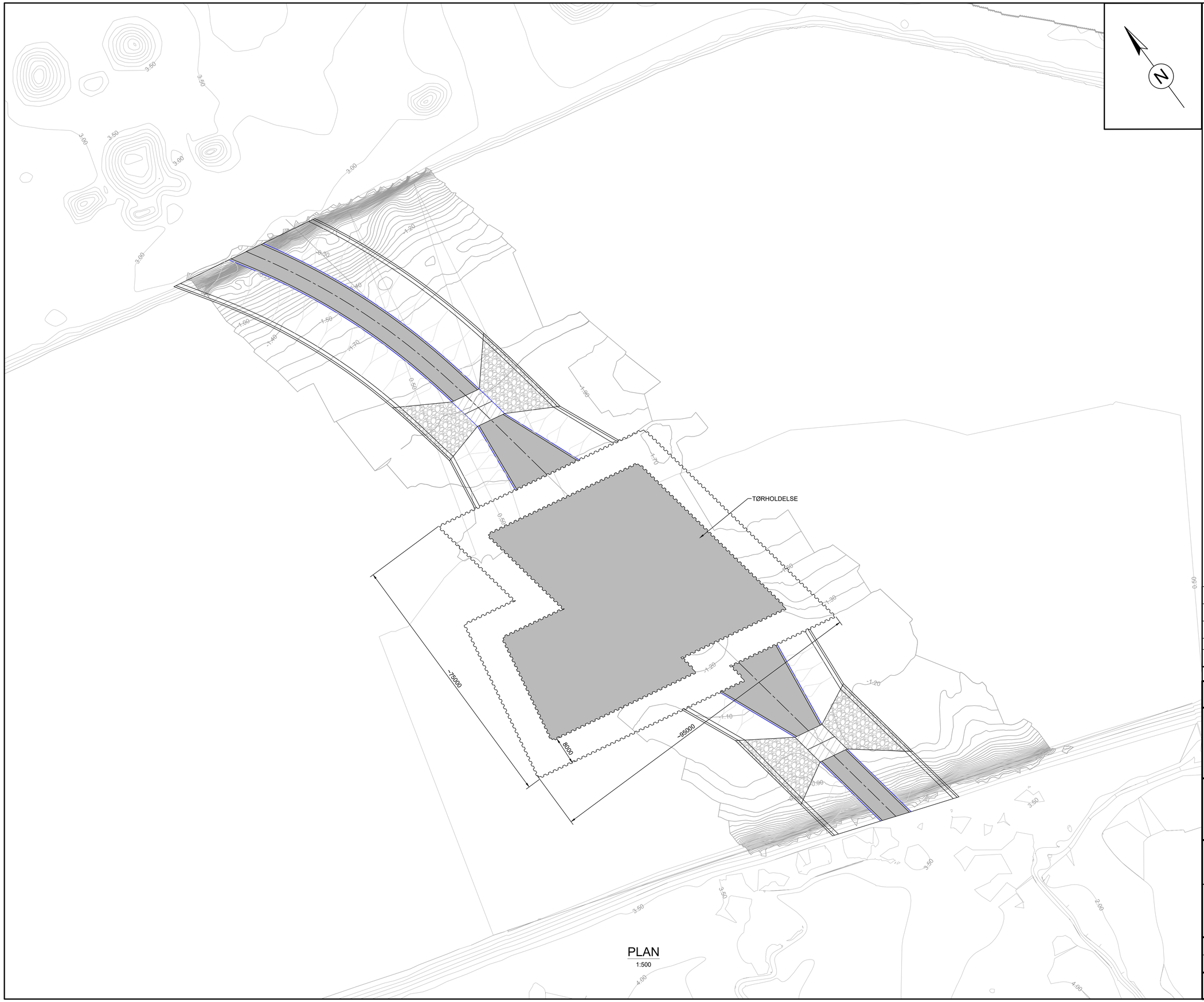

PLAN
1:500

NOTER:

1. ALLE DIMENSIONER ER I MILLIMETER OG NIVEAUER ER I METER DANSK VERTIKAL REFERENCE 1990 (mDVR), MEDMINDRE ANDET ER ANGIVET.

SIGNATUR:

- EROSIONSSIKRING
- INTERIMSVEJ
- COFFERDAM

10m 0m 10m 20m 30m
Scale 1:500

Rev.	Date	Description	By	Chk'd	App'd
P5	26/11/20	PLANNING DRAWING	VK	YKR	IDR
P4	02/09/20	PLANNING DRAWING	VK	YKR	IDR
P3	19/08/20	PLANNING DRAWING	VK	YKR	IDR
P2	07/08/20	PLANNING DRAWING	VK	YKR	IDR
P1	30/07/20	CONCEPT DESIGN REPORT	VK	YKR	IDR

Drawing Status: FIT FOR INFORMATION
Suitability: S2

ATKINS
Atkins Danmark A/S
Arne Jacobsens Allé 17
2300 København S
Tlf.: 5251 9000
www.atkins.dk

Copyright © Atkins Limited (2013)

Client: HØRSENS KOMMUNE

Project Title: HORSENS RINGVEJ SYD

Drawing Title: ARBEJDSOMRÅDE, BYGHOLM Å

Scale	Designed	Drawn	Checked	Authorised
1:500	YKR	VK	AM	IDR
Original Size: A1	Date: 05/06/2020	Date: 05/06/2020	Date: 05/06/2020	Date: 05/06/2020

Drawing Number: 5198468-ATK-XXX-XX-DR-C-7030
Revision: P5

USER: vjp73471 Date: 26/11/20 13:47:19 Filename: C:\pw_proj\hovedsæde\vjp73471\dms269251\5198468-ATK-XXX-XX-DR-C-7030.dwg

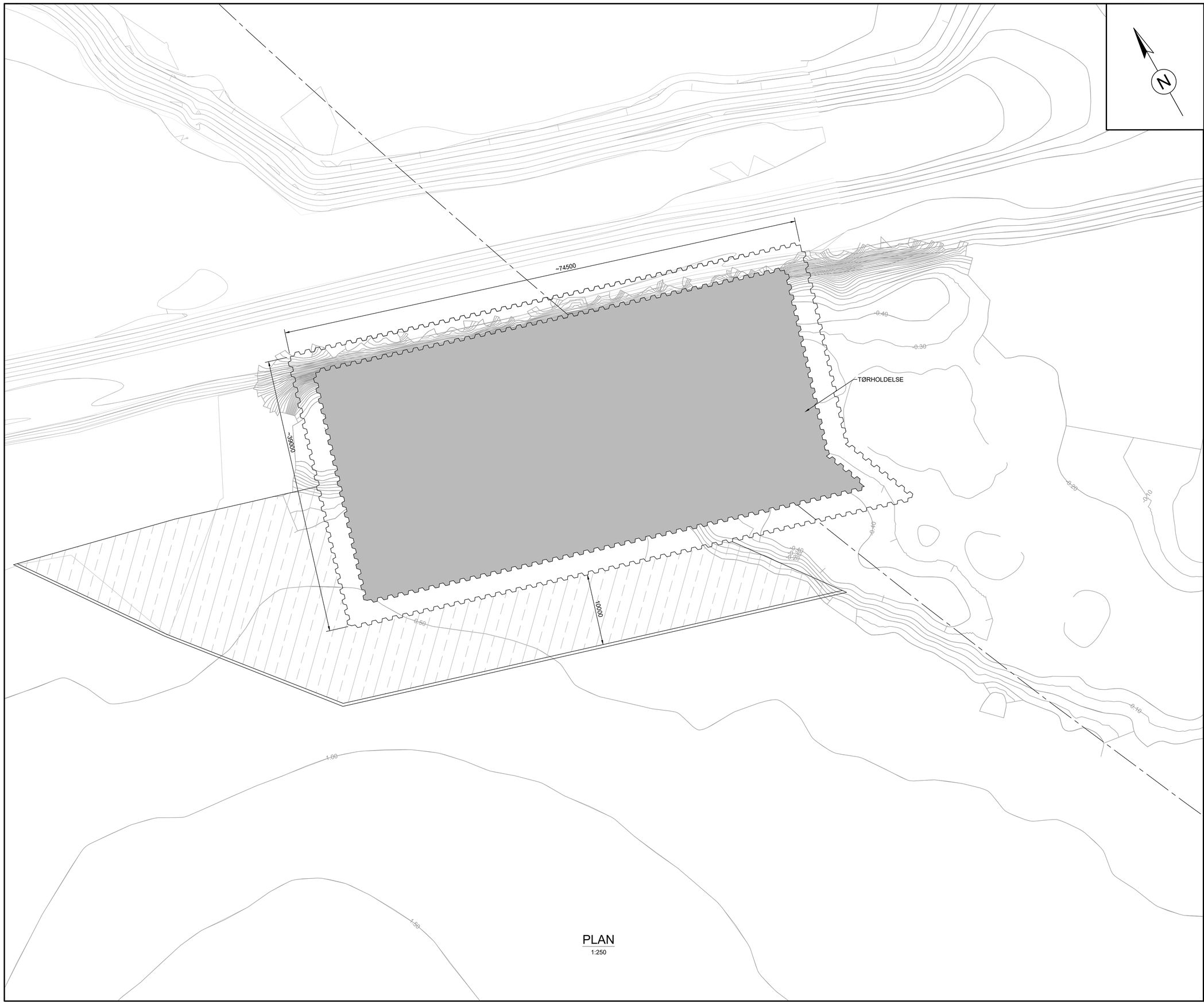

PLAN
1:250

NOTER:

1. ALLE DIMENSIONER ER I MILLIMETER OG NIVEAUER ER I METER DANSK VERTIKAL REFERENCE 1990 (mDVR), MEDMINDRE ANDET ER ANGIVET.
2. AFVANDING OG UDGRAVNING KRÆVES INDEN FOR COFFERDAM.
3. BYGGERIET ANTAGES AT VÆRE FRA NORD TIL SYD.

SIGNATUR:

INTERIMSKANAL (UDGRAVNING TIL -0,25m)

COFFERDAM

5m 0m 5m 10m 15m
Scale 1:250

Rev.	Date	Description	By	Chk'd	App'd
P4	02/09/20	PLANNING DRAWING	VK	YKR	IDR
P3	19/08/20	PLANNING DRAWING	VK	YKR	IDR
P2	07/08/20	PLANNING DRAWING	VK	YKR	IDR
P1	30/07/20	CONCEPT DESIGN REPORT	VK	YKR	IDR

Drawing Status: FIT FOR INFORMATION
Suitability: S2

ATKINS
Atkins Danmark A/S
Arne Jacobsens Allé 17
2300 København S
Tlf.: 5251 9000
www.atkins.dk

Copyright © Atkins Limited (2013)

Client: HORSENS KOMMUNE

Project Title: HORSENS RINGVEJ SYD

Drawing Title: ARBEJDSOMRÅDE, DAGNÆS BÆK

Scale	Designed	Drawn	Checked	Authorised
1:250	YKR	VK	AM	IDR
Original Size: P3	Date: 28/05/2020	Date: 28/05/2020	Date: 28/05/2020	Date: 28/05/2020

Drawing Number: 5198468-ATK-XXX-XX-DR-C-7031
Revision: P4

USER: vijo7347 Date: 16/9/20 22:28:11 Filename: C:\pw_proj\hvesaltrm_vijo7347\dms26952\5198468-ATK-XXX-XX-DR-C-7031.dwg